Poll Res. 39 (2) : 248-256 (2020)
Copyright © EM International
ISSN 0257–8050

STUDIES ON WATER QUALITY PARAMETERS AT MIDDLE REACHES OF DIKHOW RIVER OF ASSAM WITH REFERENCE TO COAL MINE DRAINAGE

ANURADHA GOGOI[12]* AND LAKHI RAM SAIKIA[2]

[1] Pollution Control Board Assam, Sivasagar 785 640, Assam,
Email: [2] Department of Life Sciences, Dibrugarh University, Dibrugarh 786 004, Assam

(Received 2 September, 2019; accepted 11 November, 2019)

ABSTRACT

Seasonal changes in physicochemical parameters of Dikhow River at middle reaches were investigated for a period of two years (2016 and 2017). The objective was to determine the pollution status and suitability of domestic supplies to generate benchmark data for the management of river ecosystem, as this river has a great bearing on the socio- agricultural life. The data indicate that the river is under heavy stress of anthropogenic activities like coal mining waste deposition, industrial effluents etc. The Acid mine drainage is an important environmental concern. The study area was divided into three sampling zones viz. Naginimora, Santak and Simaluguri Puja ghat. pH, Dissolved Oxygen (DO), Biochemical Oxygen Demand (BOD), Chemical Oxygen Demand (COD) , Electrical conductivity (EC), Turbidity, Total dissolved solids (TDS), Hardness, Alkalinity, Sulphate, Total suspended solids (TSS) were seem fluctuating specially during the monsoon period. The coal mine pollution seems to modulate the sudden changes in those physicochemical parameters. The study indicates activities from anthropogenic sources along the catchment of the river and the data at sampling stations proves the magnitude of such activities on the quality of the river water.

KEY WORDS : Acid mine drainage, Anthropogenic activity, Coal mining, Socio agricultural life, Pollution.

INTRODUCTION

Water is essential for all existing in the planet however it provides zero calories or organic nutrients. Assam is plentiful in water resources being provided with a network of rivers. Rivers are key sources which provide nourishment to all life. But now a days, rivers are in tremendous threat due to human population blast, rapid industrialization, use of fertilizers in agriculture and all other man-made activities. Water quality management is extremely important for human welfare (Gupta, 1991, Madhuri *et al*., 2004). It can be said that no water is pure or clean due to presence of some quantities of gases, minerals and life (Goel, 2006). Water with low dissolved or suspended solids and obnoxious gases in addition to low in biological life can be considered as pure (Joshi *et al*., 2009) and such type of water may be required only for drinking purposes while for other uses like agricultural and industry, the quality of water can be quite flexible. The addition of different types of impurities into the aquatic system is mainly due to weathering of rocks, leaching of soils, dissolution of aerosol particles from atmosphere and from several anthropogenic activities like mining, processing and use of metal based materials (Adeyeye, 1994). The changes in the quantity and quality of river are broadly studied by many researchers (Pratil *et al.*, 1971; Offiong and Edet, 1998; Oladele *et al*., 2010 etc.). The spatial- temporal variation in the trace components in Patuvent River was studied (Riedel *et al*., 2000). The physicochemical characteristics of Manipur river water system, India were also studied (Singh *et al.*, 2010). The seasonal variation of the water quality among different Ghats of river Ganga

has been analysed by Khatoon *et al*. (2013). Due to unwanted alterations in the physicochemical and biological properties of air, water and soil, people on our globe are on tremendous threat (Mishra and Dinesh, 1991).

Acid mine drainage (AMD) is considered as a major environmental hazard (Ackil and Koldas, 2006). Many researchers have widely studied the effects of acid coal mine drainage which are associated with deterioration of water quality (Harlihy *et al*., 1990, Maltby and Booth, 1991; Winterbourn and McDiffett, 1996; Verb and Vis 2000; Cherry *et al.,* 2001, DeNicola and Stapleton, 2002; Freund and Petty, 2007). AMD is a completely natural process when sulphide – bearing material is exposed to water and oxygen and the mining process can promote AMD generation easily through increasing the quantity of sulphides exposed (Akcil and Koldas, 2006). The common characteristics of AMD are having low pH and high concentrations of heavy metals and other toxic element which have the power to severely pollute the surface water and ground water as well as soil (Peppas *et al*., 2000). Various physicochemical parameters of water sample of the river Koel, Shankha and Brahmani are studied and revealed that the level of concentration of the metals decreases due to the dilution in the water to a considerable limit mainly in rainy season (Dey *et al.,* 2005).

The present study is an attempt to characterize the trends in physico-chemical properties of water in Dikhow River, Assam especially at middle reaches in relation to coal mining pollution. Major emphasis has been given to the middle reaches since in the upper zone of the Dikhow river bank there exists a huge area of coal dumping site. The mining operation undoubtly plays a significant role in improving wealth and employment opportunity but simultaneously it leads to excessive environmental degradation. Therefore the assessment of physicochemical properties of Dikhow River seems indispensable.

MATERIALS AND METHODS

The present study covers the middle reaches of Dikhow River, a tributary of the mighty Brahmaputra. It is originated from Sema- Naga area in between latitude 26° 05′N and longitude 94° 32′ E East of the Naga Hills. The river moves further north and emerges from the hill near Naginimora. The total length of the Dikhow River is 200km and average width is 115m and total catchment area is 43.72sq. Km. The present study covers approximately 31 km of the middle reaches (Fig. 1).

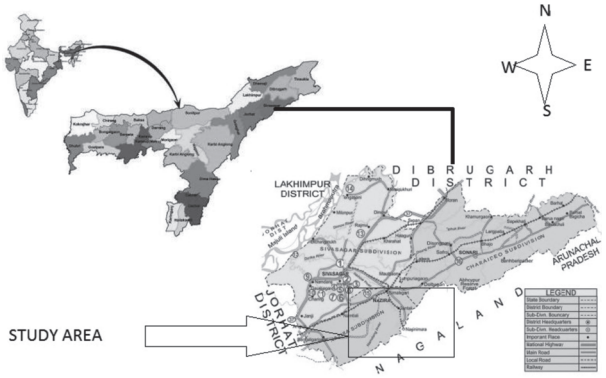

Fig. 1. Map showing the Location of Dikhow River and the study area

In this study, water quality of Dikhow River is reported mainly in the middle reaches from three different zones namely – Naginimora (26° 48′ 33′′ N 94° 48′ 36′′ E) Santak (26° 87′ 78′′ N 94° 67′ 78′′ E) and Simaluguri puja ghat (260 55′ N 94° 46′ E). The data employed were collected during three study periods i.e., Pre monsoon (December to March), Monsoon (April to July) and Post monsoon (August to November).

Water samples were collected in BOD bottles and plastic jerry canes and were brought to the laboratory with necessary precautions for analysis which were done in three replications. For bacteriological analysis, samples were collected in sterilised bacteriological bottles. Three samples were randomly collected from the AMD near the coal dumping sites of Naginimora sampling point which connects the Dikhow River (Fig. 2) and were

Fig. 2. AMD connecting to Dikhow River at Naginimora sampling site

analysed for physico chemical characteristics (Table 1).

The preliminary results of AMD showed that pH was highly acidic 2.4 as average. The EC and sulphate contents were found also very high. The EC recorded highest as 8610 µmho/cm and sulphate content was 413 mg/L.

The chemical reaction of formation of AMD as suggested by Johnson and Bradshaw (1979) is summarised:

$4FeS_2 + 15O_2 + 14H_2O = 4Fe(OH)_3\downarrow + 8H_2SO_4$

Pyrite + Oxygen + Water = "Yellow Precipitate"↓ + Sulphuric acid

The standard methods recommended by APHA (1989), CPCB guide manual (2011), Trivedy and Goel (1984) and NEERI (1979) were adopted for determination of various physico-chemical parameters viz. DO, BOD, COD, turbidity, TDS, EC, SS, hardness, Sulphate, phosphate, alkalinity, Ca as $CaCO_3$, Mg as $MgCO_3$, Cl^-, K^+, Na^+. Temperature, pH, Turbidity and Conductivity was measured by using kits (HANNA water analyser HI2168, digital turbidity meter molt-33 (ISO 9001-2008). Statistical analysis was carried through SPSS software.

RESULTS AND DISCUSSION

The findings of the physical and chemical characteristic of water are presented in Table 2 and Table 3 respectively.

Normally the water of the river remains clear but it was changed into turbid in the monsoon period. Change of water colour is not harmful due to absence of toxic chemical but the light penetration may get disturbed due to water colour there by inhibiting plant and animal metabolism (Das *et al.,* 2014). Water temperature is the controller of all chemical reactions in an established system and it has direct effects on fish growth, reproduction and immunity (Patil *et al.,* 2012). In accordance to Indian climatic condition maximum recorded water temperature was in monsoon period (23 °C ±0.00) in Simaluguri puja ghat station and lowest water temperature (17.38 °C ± 0.53) was recorded in Naginimora Station in the pre-monsoon period (Table 2). The change in river water temperature is mainly controlled by season, geographical location, sampling time and the temperature of effluents which connects the stream (Ahipathi and Puttaiah, 2006). It administered a positive correlation with BOD and COD (Table 3) and same results were also recorded from Cauvery river of Kollegal stretch in Karnataka (Venkatesharaju *et al.,* 2010).

In determination of water quality, pH becomes an important factor which can affect other chemical reactions like solubility and metal toxicity (Fakayode, 2005). During the study the pH of the river was more acidic in monsoon period (5.53 ± 0.25, Table 2) and highest pH was recorded in pre monsoon period (7.35 ± 0.07, Table 2) in Naginimora zone. In monsoon period the river comes in contact with the coal mine discharge. The acid coal mine drainage containing high concentration of iron and hydrogen (acid) ions, sulphate and other areas containing waste pyritic materials is a serious threat to the aquatic life (Tuttle *et al.,* 1969). pH is often considered to be the most commonly applied standard that indicates coal mine drainage pollution (Doyle, 1976). The increased values of pH indicate that carbon dioxide, carbonate-bicarbonate equilibrium is influenced more due to change in physico-chemical condition (Karanth, 1987).

DO is one of the important limnological parameter which can indicate the level of water quality and organic pollution in the water body (Wetzel *et al.,* 2006). DO of the river under study was normally higher (7.4 mg/L ±0.42, Table 2) in the pre monsoon period and lowest (5.55 mg/L ± 0.64, Table 2) in monsoon period at Naginimora zone. Previous study reported that the rivers of Nagaland are rich in DO (7.6 to 9.0 mg/L) (Gurumayum *et al.,* 2014). During monsoon the rain water carries the AMD

Table 1. Mean of different parameters of Acid mine drainage at upper Naginimora zone

Samples	Colour	Temp ^0C	pH	SO_2 mg/L	EC µs/cm	TDS ppm	TSS ppm	BOD mg/L	COD mg/L	Cl^- mg/L	Hard mg/L	Ca mg/L	Mg mg/L
1*	Reddish	25	2.1	406	8240	3078	111	7.7	23	53	712	423	289
2**	Reddish	27	2.3	492	10800	5340	124	8.1	30	62	978	587	391
3***	Reddish	26	2.9	342	6790	2238	98	8	21	49	876	534	342
Average		26	2.4	413	8610	3552	111	7.9	24.6	54.6	855	514.6	340.6

Sample1*: upper part of the AMD, sample2**: middle part of the AMD, Sample3***: just before the confluence of AMD and the Dikhow River.

and mix with the river water lowering the DO. In another study in the Jayantia Hills of Meghalaya the DO was found to be lower in water bodies of the coal mining areas (Swer and Singh, 2003). Sudden lowering of DO could inhibit respiration, induce fish deaths, lower feeding or alter embryonic development and hatching success as a result of oxygen starvation (Clark, 1996). In this study DO administered positive correlation with pH (+0.88) and Hardness (+ 0.92) and negative correlation with EC (-0.94), Sulphate (-0.94) and TDS (-0.86, Table 3). Similar results were recorded from Cauvery river water, Karnataka (Venkatesharaju *et al.,* 2010).

The maximum BOD value (2.38 mg/L± 0.18) was recorded during monsoon period at Santak zone and minimum value (0.86 mg/L± 0.2) during pre-monsoon period at Simaluguri Puja ghat zone (Table 2). The pollutants are mainly organic matter in river water and hence can cause an increase in BOD (Kulkarni, 1997). In this study, the river receives organic debris from domestic wastes from the nearby population in the bank of the river. BOD shows positive correlation with Hardness (+0.76) and turbidity (+0.49) (Table 3). Similar findings have also been recorded from Kosi River, Uttarakhand (Bhandari and Nayal, 2008).

The lowest COD value (2.49 mg/L ±0.87, Table 2) was recorded during pre-monsoon period from Simaluguri puja ghat zone and highest (5.43mg/L ±1.24, Table 2) respectively from the same site during monsoon. Seasonal monsoon rain washed the AMD and coal particles, which are discharged and gets mixed with the river water. The coal particles present in coal washeries effluent have direct effect in increasing the value of COD, TDS and TSS of river water (Tiwari and Dhar, 1994). The increased level of COD, TDS and faecal coliform can severely alter the quality of water, making it unsuitable for drinking and also for any other uses (Hari *et al.,* 1994).

Highest turbidity value (34NTU ±4.24, Table 2) was recorded in Simaluguri puja ghat zone in monsoon period and minimum 12.63 NTU ±7.63 (Table 2) in Naginimora zone during pre-monsoon period. The Naginimora area is mostly hilly and during monsoon period the rain water carries the soils from the bank and also re suspends the river bed resulting in increased value of turbidity. The intensity and quantity of rainfall mainly affect the erosion thereby enhance the turbidity of nearby drainage (Dooge, 1973).

TDS value was maximum (140 ppm ±3.15, Table 2) during monsoon at Santak point and lowest value (64.25ppm ± 14.5, Table 2) was recorded during post monsoon in the Simaluguri puja ghat point. The present finding is similar to that of Agrawal *et al.* (2009) who recorded maximum value of TDS monsoon and minimum during the low temperature period. Changes in pH also affect the solubility of the suspended matter (Das *et al.,* 2012). TDS is negatively correlated with pH (-0.52) and positively correlated with EC (+ 0.98) and sulphate (+0.62) (Table 3). In a study it was found that certain coal seams which are associated with pyrite, enters local water body has high value of TDS in association with low pH value (Akcil and Koldas, 2006).

The TSS values varied from 54.63 mg/L ± 21.74 to 125 mg/L ± 12.73 (Table 2). The maximum value was recorded in Santak sampling zone in monsoon period and minimum value was recorded in pre monsoon period at Simaluguri puja ghat sampling point. TSS shows a positive correlation with TDS (+0.64) and negative correlation with sulphate (-0.21) (Table 3). Similar findings were recorded in the study of Kosi River (Bhandari and Nayal, 2008).

The most influential water quality guidance on crop productivity is the water salinity hazard as measured by electrical conductivity (Ahmed *et al.,* 2002). EC of water is normally affected by the suspended impurities and also depends upon by the ions present in the water (Agrawal *et al.,* 2009).

The highest EC value (215.63µmho/cm ± 24.93, Table 2) was recorded in Naginimora during the monsoon period and lowest (106.13 µmho/cm ± 36.59, Table 2) during pre-monsoon period in Simaluguri puja ghat. It was probably due to monsoon season, when pH decreases due to addition of acid mine drainage through rain water which in turn increases the impurities in the river water and finally increases the EC. The combination of EC and sulphate analysis can serve as an excellent detection index for coal mining effect (Rikard and Kunkle, 1990). Concentrations of electrical conductivity were found negatively correlated with pH (-0.67) and DO (-0.94) positively correlated with TDS (+0.98) in monsoon period (Table 3). Acid Mine Drainage have low pH, high specific conductivity, high concentrations of iron, aluminium and manganese and low concentrations of toxic heavy metals (Swer and Sing, 2003; Fakayode, 2003). Water with EC less than 250 µmho/cm is considered as good and that with greater than 750 µmho/ cm is inapplicable for irrigation (Joshi *et al.,* 2009). The quality of underground water can be ensured

Table 2. Mean and Standard Deviation of different parameters at different sampling stations of Dikhow River of the years 2016 and 2017

Study period		Post monsoon			Monsoon			Pre monsoon		
Parameters	Units	Naginimora	Santak	Simaluguri puja ghat	Naginimora	Santak	Simaluguri puja ghat	Naginimora	Santak	Simaluguri puja ghat
		Mean ±SD	Mean ±SD	Mean ±SD	Mean ±SD	Mean ±SD	Mean ±SD	Mean ±SD	Mean ±SD	Mean ±SD
Temperature	^{0}C	19.88±0.88	22.38 ±0.18	23.00 ±0.00	20.00 ±0.00	21.88 ±1.59	22.63±0.53	17.38±0.53	18.50 ±0.71	18.63 ±0.88
pH		6.50 ±0.10	6.89 ±0.22	7.25 ± 0.18	5.53±0.25	5.94 ±0.08	5.97 ±0.09	7.35 ±0.07	7.31 ±0.44	7.16 ±0.37
DO	mg/L	6.67 ±0.37	6.73 ±0.28	6.88 ±0.32	5.55±0.64	5.99 ±0.22	6.32 ±0.45	7.40 ±0.42	7.14 ±0.33	7.34 ±0.05
BOD	mg/L	1.37 ±0.12	1.43 ±0.18	1.66 ±0.16	1.80 ±0.57	2.38±0.18	2.07 ±0.76	1.01 ±0.01	1.06 ±0.20	0.86 ±0.20
COD	mg/L	3.84 ±0.02	4.00 ±0.14	3.74 ±0.30	3.70 ±0.00	5.36 ±0.34	5.43 ±1.24	3.33 ±0.39	3.54 ±0.93	2.49 ±0.87
Turbidity	NTU	18.25 ±6.36	22.50 ±1.41	23.38 ±1.94	31.63 ±2.30	32.88 ±4.07	34.00 ±4.24	12.63 ±7.60	14.50 ±3.54	17.00 ±0.00
TDS	ppm	69.25 ±22.63	69.25 ±12.73	66.63 ±7.25	138.25 ±4.60	140.23 ±3.15	99.50 ±64.35	77.75 ±13.08	80.50 ±10.61	64.25 ±14.50
TSS	ppm	80.25 ±58.34	78.25 ±41.01	77.63 ±48.97	121.63 ±5.13	125.00±12.73	121.11 ±14.29	73.13 ±11.14	68.63 ±30.25	54.63 ±21.74
EC	µs/cm	137.50±10.25	145.13±10.08	127.25 ±28.28	215.63±24.93	208.13±25.28	166.75 ±1.06	106.75±25.81	116.38±40.48	106.13 ±36.59
Sulphate	mg/L	83.25 ±27.22	74.00 ±4.95	66.50 ±3.18	187.00±67.18	132.50±28.99	118.63 ±37.65	55.88 ±24.22	47.13 ±19.62	38.25 ±2.47
Alkalinity	mg/L	41.38 ±10.08	43.25 ±13.08	42.63 ±11.14	42.25 ±3.89	40.63 ±4.77	43.38 ±3.71	46.00 ±3.54	60.00 ±22.63	52.50 ±37.48
Hardness	mg/L	56.63 ±27.05	39.25 ±1.77	49.88 ±12.55	50.63±3.71	65.38 ±21.74	68.00 ±26.87	40.63 ±4.42	41.13 ±5.83	47.50 ±9.19
Ca as $CaCO_3$	mg/L	37.50 ±18.38	24.25 ±1.06	30.50 ±7.42	33.25 ±1.77	43.13 ±15.73	45.88 ±22.45	25.13 ±0.88	26.00 ±4.24	30.75 ±3.89
Mg as $MgCO_3$	mg/L	14.58 ±2.23	15.00 ±0.71	19.13 ±4.77	18.88 ±0.18	22.25 ±6.01	22.13 ±4.42	15.5 ±3.54	15.00 ±1.41	17.25 ±4.60
Na^+	mg/L	2.83 ±0.74	2.93 ±1.59	2.71 ±0.62	3.63 ±1.88	2.25 ±0.64	2.70 ±1.13	2.56 ±0.37	2.89 ±0.55	2.80 ±0.42
K^+	mg/L	1.02 ±0.33	0.97 ±0.16	1.15 ±0.32	1.79 ±0.13	1.30 ±0.00	1.52 ±0.02	1.10 ±0.21	1.13 ±0.11	1.29 ±0.16
Cl^-	mg/L	13.25 ±2.83	12.38 ±3.36	14.25 ±2.12	23.75 ±2.47	17.50 ±3.54	18.38 ±7.60	10.63 ±0.88	11.63 ±0.53	14.13 ±0.18

effectively by controlling conductivity of water and this may be applied to water quality management of other study area (Kumar *et al.*, 2010). The suspended impurities added to the river water through AMD may be the cause of change in EC of the present water body under study.

The highest value of sulphate (187 mg/L ± 67.18, Table 2) was recorded in Naginimora station during monsoon period as the acid mine drainage mixed with the river water. The mine drainage water emanating from various collieries were highly acidic in character and contain higher values of hardness, sulphate, TDS and iron coupled with low pH values which further resulted in contamination of trace (heavy) metals at significant level (Singh, 1987). The lowest value of sulphate (38.25 ±2.47 mg/L, Table 2) was recorded during pre-monsoon period in Simaluguri Puja ghat zone. The sulphate concentrations were negatively correlated with pH (-0.99), DO (-0.94) and positively correlated with electrical conductivity (+ 0.76) and TDS (+0.62) in monsoon period (Table 3). Sulphate concentration is negatively correlated with pH and positively correlated with conductivity (Harlihy and Mills, 1985). In their study in water of mining areas, the high concentration of sulphate was mainly due to presence of iron sulphide in coal and rocks and its reaction with water and oxygen (Swer and Singh, 2003).

The maximum value of total alkalinity (60.00 mg/L ± 22.63, Table 2) was recorded in pre monsoon period and minimum (40.63 mg/L ± 4.77, Table 2) was recorded during monsoon period in the same Santak sampling zone. The Na^+ values enumerated were within the range of 2.25 mg/L ± 0.64 to 3.63 mg/L ±1.88 and values of K^+ are found within the range of 0.97 mg/L ± 0.16 to 1.79 mg/L ±0.13. Alkalinity, Na^+ and K^+ values of this river were within the desirable limits of WHO (1993) standards (Table 4).

The highest hardness value (68± 26.87 mg/L, Table 2) was recorded in monsoon period of Simaluguri puja ghat point and lowest value (39.25 mg/L± 1.77, Table 2) was recorded in post monsoon period in Santak zone. The values are within the

Table 3. Correlation coefficients between selected physico-chemical parameters of Dikhow River studied for the two years (2016 and 2017)

	Temp	pH	DO	BOD	COD	Turb*2	TDS	TSS	EC	SO_4	Alkal*	Hard*1
Temp	1.00											
pH	0.98	1.00										
DO	0.96	0.88	1.00									
BOD	0.66	0.81	0.44	1.00								
COD	0.97	1.00	0.87	0.83	1.00							
Turb*2	0.98	0.91	1.00	0.49	0.90	1.00						
TDS	-0.69	-0.52	-0.86	0.08	-0.49	-0.83	1.00					
TSS	0.12	0.33	-0.15	0.82	0.36	-0.09	0.64	1.00				
EC	-0.81	-0.67	-0.94	-0.10	-0.65	-0.92	0.98	0.48	1.00			
SO_4	-1.00	-0.99	-0.94	-0.73	-0.99	-0.96	0.62	-0.21	0.76	1.00		
Alkal*	0.18	-0.04	0.43	-0.62	-0.07	0.38	-0.83	-0.96	-0.72	-0.09	1.00	
Hard*1	0.99	1.00	0.92	0.76	0.99	0.94	-0.58	0.26	-0.72	-1.00	0.04	1.00

*Alkalinity, *2Turbidity, *1Hardness

highest desirable limit (Table 4) prescribed by WHO (1993). Water with hardness value up to 60mg/L are referred as "soft", those having 120-180 mg/L are referred to as "hard". Dikhow River can be categorised as moderately soft (55-65 mg/L) in the upper reaches of Nagaland hills (Gurumayum *et al.*, 2014).

Calcium as $CaCO_3$ was found within the range of 24.25 mg/L ±1.06 to 45.88± 22.45 mg/L (Table 2). The highest value was recorded in monsoon period of Simaluguri puja ghat point and lowest was recorded in the post monsoon period of Santak point. Mg as $MgCO_3$ was found highest (22.25 mg/L ± 6.01, Table 1) at Santak study zone in monsoon period and lowest value (14.58 mg/L ± 2.23, Table 2) was recoded in post monsoon period of Naginimora sampling point. The values of Ca and Mg of the water samples are within the highest desirable or maximum permissible limits set by WHO (1993) showed in the Table 4.

Table 4. The average values of physico-chemical parameters of Dikhow River water with the WHO limits

Parameters	WHO STANDARDS		Experimental values
	HDL	MPL	mg/L
pH	7-8.5	6.5-9.5	5.53-7.35
DO	5.0-8.0	-	5.55-7.4
BOD	1.3	-	0.86-2.38
COD	-	-	2.49-5.43
*Turbidity	5	-	12.63-34.00*
TDS	500	1000	64.25-140
TSS		-	54.63-125
**EC	-	-	106.13-215.63**
Sulphate	200	400	38.23-187
Alkalinity	200	-	40-60
Hardness	100	500	39.25-68.00
Ca as $CaCO_3$	75	200	24.25-45.88
Mg as $MgCO_3$	30	150	14.58-22.25
Na^+	-	200	2.56-3.63
K^+	-	-	0.97-1.79
Cl^-	200	600	10.63-23.75

HDL: Highest desirable limit, MPL: maximum permissible limit, *Turbidity in NTU, **EC in µs/cm

The chloride content was recorded highest 23.75 mg/L± 2.47 (Table 2) in monsoon period and lowest 10.63mg/L± 0.88 (Table 2) in pre-monsoon period of the same at Naginimora sampling zone which are under the standard limits of World Health Organisation (WHO, 1993). The major source of chloride is from weathering of rock and it can be an indicator of polluted water as we can easily detect the quality of the water by testing the chlorine content in the water (Mishra *et al.*, 2009). Chloride contents of the water samples are found within the highest desirable limits of WHO (1993) as shown in the Table 4.

The two years study (2016 and 2017) of Dikhow river is illustrated (Fig. 3). As the fluctuation in physicochemical parameters are found especially in monsoon season, a comparison is also illustrated (Fig. 4). The physicochemical parameters of AMD and the Dikhow River are compared and illustrated in Fig. 5 (A and B).

Mining activities results in drainage of sulphide containing waste rock and the most probable sources of acidic drainage is pyrite (FeS_2) which is usually dominant with iron sulphides (Ackil and Koldas, 2006). The important parameters affecting pyrite oxidation are pH, concentration of oxygen, temperature, concentration of Ferric iron and

surface area of minerals (Lowson, 1982 and Nordstorm, 1982). The overflowing water from water filled mines and open pits in pyrite and coal mine areas were often acidic and severely polluted by metals and sulphates (Christensen *et al.*, 1996).

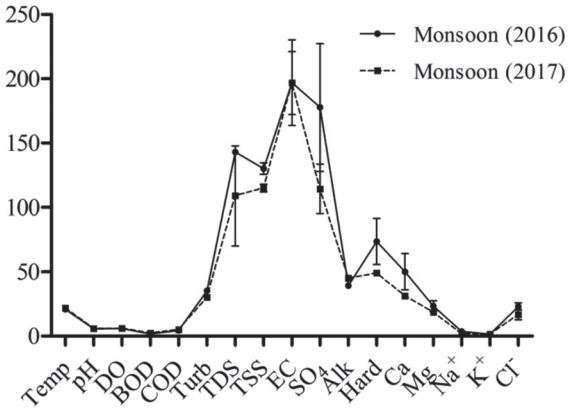

Fig. 3. Comparison of the mean and standard deviation of physicochemical parameters of Dikhow River between 2016 and 2017 during the study

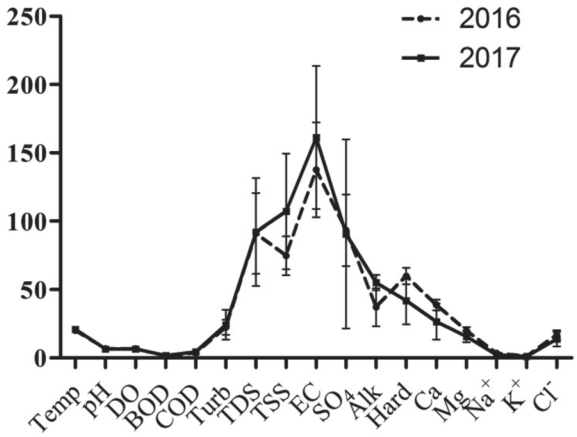

Fig. 4. Comparison between of the mean and standard deviation of physico-chemical parameters between the monsoon seasons of 2016 and 2017 during the study

CONCLUSION

The present study suggests that the water quality of the Dikhow River is still suitable for drinking purpose during pre-monsoon and post-monsoon periods. In monsoon period the river became the victim of the AMD and as a result some parameters fluctuated. So it is suggested further improvements, precautions and remediations against the acid mine drainage.

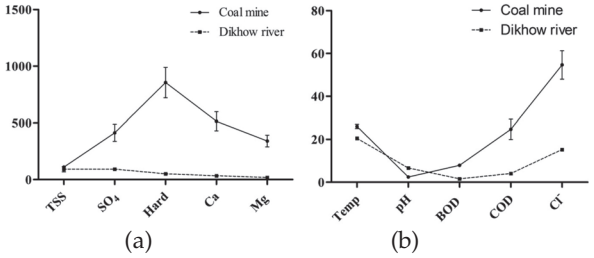

Fig. 5(a, b) Comparison between the physicochemical parameters of AMD and the Dikhow river water.

ACKNOWLEDGMENT

Author is thankful to Dr Akash Kachari, Department of Life Sciences, Dibrugarh University for his immense help and encouragement during the work.

REFERENCES

Adeyeye, E. 1994. Determination of heavy metals in Illisha Africana, associated water, soil sediments from some fish ponds. *International Journal of Environmental Study*. 45 : 231-240

Agrawal, N., Joshi D.M. and Kumar, A. 2009. Studies on physicochemical parameters to assess the water quality of river Ganga for drinking purpose in Haridwar District. *Rasayan Journal Chemistry.* 2(1): 195-303.

Ahipathi, M.V. and Puttaiah, E.T. 2006. Ecological characteristics of Vrishabhavathi River in Bangalore (India). *Environmental Geology*. 49 : 1217-1222.

Ahmed, S.S., Mazumder, Q.H., Jahan, C.S. and Islam, S. 2002. Hydrochemistry and classification of groundwater, Rajshahi city corporation area, Bangladesh. *Journal of Geological Society of India.* 60(4) : 411-418.

Akcil, A. and Koldas, S. 2006. Acid Mine Drainage (AMD): Causes, treatment and Case studies. *Journal of Cleaner Production.* 14 : 1139-1145.

APHA 1989. *Standard Methods for the Examination of Water and Wastewater*, 16th ed. American Public Health Association, Washington, USA. p1268.

Bhandari, N.S. and Nayal, K. 2008. Correlation study on physico chemical parameters and quality assessment of Kosi river water Uttarakhand. *Journal of Chemistry*. 5 (2) : 342-346.

Cherry, D.S., Currie, R.J., Soucek, D.J., Latimer, H.A. and Trent, G.C. 2001. An integrative assessment of a watershed impacted by abandoned mined and land discharges. *Environmental Pollution.* 111: 377-388.

Christensen, B., Laake, M. and Lien, T. 1996. Treatment of Acid Mine Water by Sulphate Reducing Bacteria: Results from a Bench Scale Experiment. *Water*

Research. 30 (7) : 1617-1624.

Clark, J.R. 1996. *Coastal Zone Management Handbook*. Lewis Publishers, London. p750.

CPCB, 2011. Water and waste water analysis- A guide manual by Central Pollution Control Board, India p189.

Das, B.K., Kar, S. and Kar, D. 2012. Studies on Intensity of Cestodes Parasite Infecting *Monopteruscuchia* in Cachar District, Assam. *Biological Forum- An International Journal*. 4 (2): 71-74.

Das, B.P., Boruah, P. and Kar, D. 2014. Study of Seasonal Variation of Water Quality of Siang River in Arunachal Pradesh, India. *Journal of Environmental Science, Toxicology and Food Technology*. 8(2-IV) : 11-20.

DeNicola, D.M. and Stepleton, M.G. 2002. Impact of acid mine drainage on benthic communities in streams: the relative roles of substratum vs. aqueous effects. *Environmental Pollution*. 119 : 303-315.

Dey, K., Mohapatro, S.C. and Mishra, B. 2005. Assessment of water quality parameters of the River Brahmani at Roorkela. *Journal of Industrial Pollution Control*. 21(2): 265-270.

Dooge, J.C. 1973. The nature and components of the hydro biological cycle, in Man's influence on the hydro biological cycle. Irrigation and drainage, FAO, Rome. 17 : 1-18.

Doyle, W.S. 1976. *Strip Mining of Coal- Environmental Solutions*. Noyes Data Corporation, New Jersey. p352.

Fakayode, S.O. 2005. Impart of Industrial effluent on water quality of the receiving Alero River in Ibadan, Nigeria. *Ajeam-Ragee*. 10 (1) : 1-13.

Freund, J.G. and Petty, J.T. 2007. Response of fish and macroinvertebrate bio assessment indices to water chemistry in a mined Appalachian watershed. *Environmental Management*. 39 : 707-720.

Goel, P.K. 2006. Water Pollution, Cause, Effects and Control. 2nd revised edition. New age international Publishers.

Gupta, S.C. 1991. Chemical characters of Ground waters in Nagpur District, Rajasthan. *Indian Journal of Environment and Health Protection*. 33 (3) : 341-349.

Gurumayum, S.D., Daimari, P., Goswami, B.S. and Choudhury, M. 2014. Observation on certain aspects of ecology of selected rivers in Nagaland state, India. *Indian Journal of Fish*. 61 (4): 78-83.

Hari, O.S., Aryo, M.S. and Singh, N. 1994. Combines effect of waste of distillery and sugar mill on seed germination, seeding growth of biomass of Okra. *Journal of Environmental Biology*. 3(15): 171-175.

Harlihy, A.T. and Mills, A.L. 1985. Sulphate reduction in freshwater sediments Receiving Acid mine drainage. *Applied and Environmental Microbiology*. 49(1) : 179-186.

Harlihy, A.T., Kaufmann, P.R., Mitch, M.E., Brown, D.D. 1990. Regional estimates of acid mine drainage impact on streams in the mid-Atlantic and south-eastern United States. *Water, air and Soil Pollution*. 50 : 91-107.

Johnson, M.S. and Bradshaw, A.D. 1979. Ecological Principles for the restoration of disturbed and degraded land. *Applied Biology*. 4 : 141-200.

Joshi, D.M., Kumar, A. and Agrawal, N. 2009. Assessment of the irrigation water quality of river Ganga in Haridwar district. *Rasayan Journal Chemistry*. 2(2): 285-292.

Karanth, K.R. 1987. Groundwater Assessment Development and Management. *Tata Mcgrow Hill Publishing Company Ltd., New Delhi*. 725-726.

Khatoon, N., Rehman, M. and Khan, A.F. 2013. Study of Seasonal variation in the water quality among different Ghats of River Ganga, Kanpur. India. *Journal of Environmental Research and Development*. 8 (1): 1-10

Kulkarni, G.J. 1997. Water supply and sanitary engineering. FarooqKitabGhar, Karachi 10: 497

Kumar, N. and Singh, D.K. 2010. Drinking water quality management through correlation studies among various physico-chemical parameters: A case study. *International Journal of Environmental Science*. 1(2): 253-259.

Lowson, R.T. 1982. Aqueous oxidation of pyrite by molecular oxygen. *Chemical Reviews*. 82 (5): 426-497.

Madhuri, U., Srinivas, T. and Sirresha, K. 2004. A study on ground water quality in commercial area of Vishakhapatnam. *Pollution Research*. 23(3): 565-568.

Maltby, L. and Booth, R. 1991. The effect of coal mine effluent on fungal assemblage and leaf breakdown. *Water Research*. 25 : 247-250.

Mishra, A., Mukherjee, A. and Triphati, B.D. 2009. Seasonal and temporal variation on physico-chemical and bacteriological characteristics of river Ganga in Varanashi. *International Journal of Environmental Research*. 3(3) : 195-203.

Mishra, H.G. and Dinesh, D. 1991. Soil pollution. Ashing Publishing house, New Delhi, India

NEERI, 1979. Course manual on water and waste water analysis, National Environmental Engineering Research Institute, India p134.

Nordstorm, D.K. 1982. Aqueous pyrite oxidation and the consequent formation of secondary iron minerals. *Journal of Soil Science of America*. 37-56.

Ohfiong, O.E. and Edet, A.E. 1998. Water quality assessment in Akpabuyo Cross river basin, South-eastern, Nigeria. *Environmental Geology*. 34(2-3): 167-174.

Oladele, O., Daso, A.P. and Gbadebo, A.M. 2011. The impact of industries on surface water quality of river Ona and River Alaro in Oluyole industrial estate, Ibadan, Nigeria. *African Journal of Biotechnology*. 10 (4) : 696-702.

Patil, P.N., Sawant, D.V. and Deshmukh, R.N. 2012. Physico-chemical parameters for testing of water- A review. *International Journal of Environmental Sciences*. 3 (3) : 1194-1206.

Peppas, A., Komnitsas, K. and Halikia, I. 2000. Use of organic covers for acid mine drainage control. *Minerals Engineering.* 13 (5) : 563-574.

Pratil, L., Pavanello, R. and Pesavin, F. 1971. Assessment of surface water quality by a single index pollution. *Water Research.* 24(5) : 546-555.

Riedel, G.F., Tvvillims, S.A., Riedel, G.S., Olimour, C.C. and Sander, J.G. 2000. Temporal and spatial Patterns of Trace elements in the Patuxent River, A whole Watershed approach. *Estuaries.* 23 : 521-535.

Rikard, M. and Kunkle, S. 1990. Sulphate and conductivity as field indicators for detecting coal mining pollution. *Environmental Monitoring and Assessment*. 15(1): 49-58.

Singh, G. 1987. Mine Water Quality Deterioration Due To Acid Mine Drainage. *International Journal of Mine Water*. 6 (1) : 49-61.

Singh, M.R., Gupta, A. and Beeteswari, Kh 2010. Physico-chemical Properties of Water Samples from Manipur River System, India. *Journal of Applied Science Environmental Management*. 14(4) : 85-89.

Swer, S. and Sịngh, O.P. 2003. Coal mining impacting water quality and aquatic biodiversity in Jaintia hills district of Meghalaya. *ENVIS Bulletin, Himalayan Ecology*. 11(2) : 29-36.

Tiwari, R.K. and Dhar, B.B. 1994. Environmental pollution from coal mining activities in Damodar river basin, India. *Mine Water and the Environment.* 13 : 1-10.

Trivedy, R.K. and Goel, P.K. 1984. *Chemical and Biological Method for Water Pollution Studies*. Environmental Publications, India.

Tuttle, J.H., Dugan, P.R. and Randles, C.I. 1969. Microbial sulphate reduction and its potential utility as an acid mine water pollution abatement procedure. *Applied and Environmental Microbiology.* 17 (2) : 297-302.

Venkatesharaju, K., Ravikumar, P., Somashekar, R.K. and Prakash, K.L. 2010. Physico chemical and bacteriological investigation on the river Cauvery of Kollegal stretch in Karnataka. *Kathmandu University Journal of Science, Engineering and Technology*. 6(1): 50-59.

Verb, R.G. and Vis, M.L. 2000. Comparison of benthic diatom assemblages from streams draining abandoned and reclaimed coal mines and nonimpacted sites. *Journal of the North American Benthological Society*. 19 : 274-288.

Wetzel, R.G. and Likens, G.E. 2006. *Limnological Analysis,* Third Edition, Springer- Verlog. New York. pp391.

WHO, 1993. Guidelines for Drinking Water Quality, World Health Organisation, 2nd ed. Geneva, pp 668.

Winterbourrn, M.J. and McDiffett, W.F. 1996. Benthic faunas of streams of low pH but contrasting water chemistry in New Zealand. *Hydrobiologia.* 341: 101-111.